

**Fra:** Tor-Hugo Hestnes <tor-hugo@letsea.no>  
**Sendt:** 18. november 2016 14:05  
**Til:** Ann-Kristin Aaker  
**Emne:** VS: Ny lokalitet Husværffjorden

Tiddelidu

**Tor-Hugo Hestnes**

*Avdelingsleder Fullskala*

**LetSea AS**  
Postboks 14  
8801 Sandnessjøen  
Mobil: 959 83 865  
E-post: [tor-hugo@letsea.no](mailto:tor-hugo@letsea.no)

*Besøksadresse:*  
Torolv Kveldulvsøns gate 29



[www.letsea.no](http://www.letsea.no)

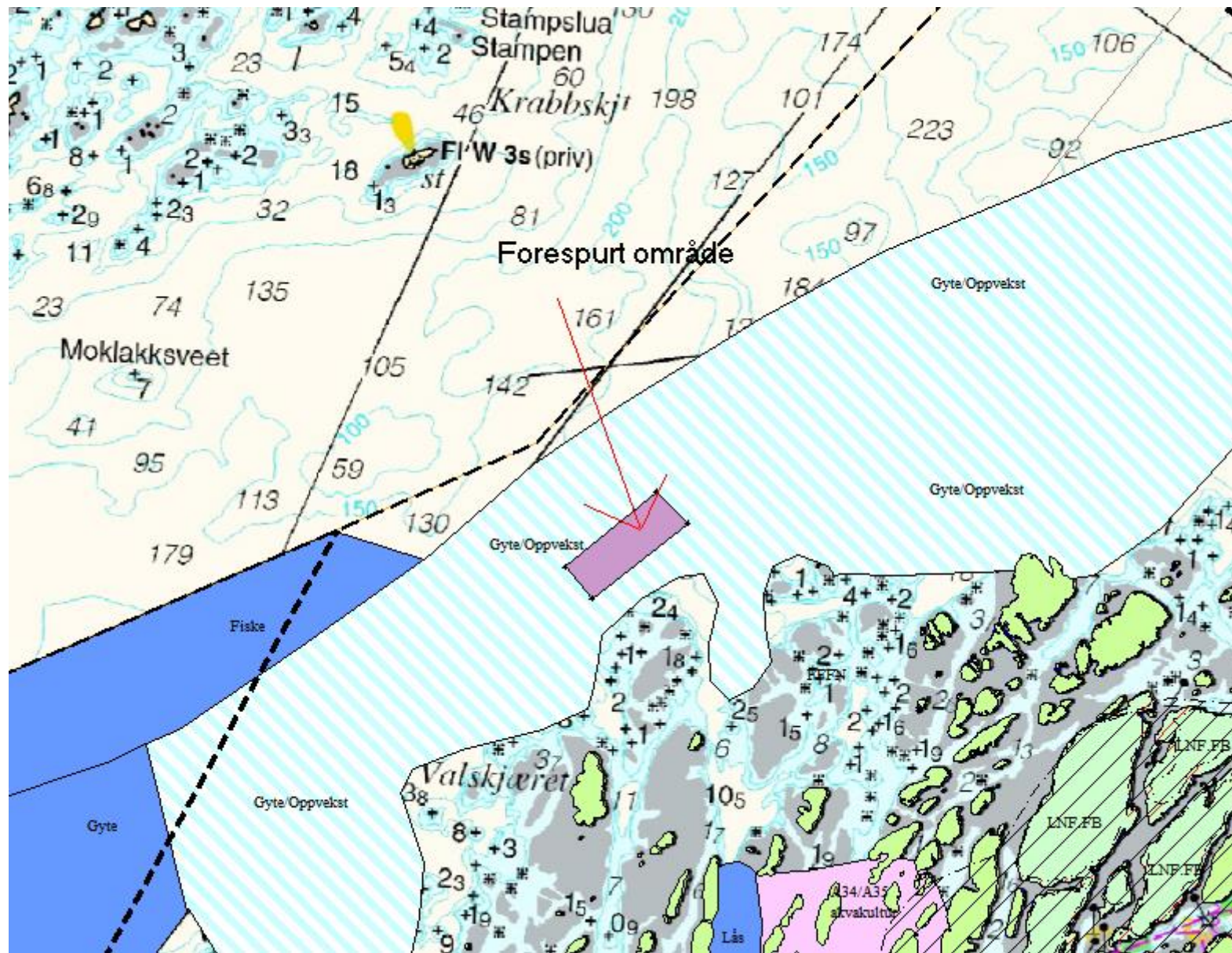
This e-mail sent from the company specified above and any attachment are confidential and may be privileged or otherwise protected from disclosure. It is solely intended for the person(s) named above. If you are not the intended recipient, any reading, use, disclosure, copying or distribution of all or parts of this e-mail or associated attachments is strictly prohibited. If you are not an intended recipient, please notify the sender immediately by replying to this message or by telephone and delete this e-mail and any attachments permanently from your system. It is not guaranteed that emails or attachments are secure of error or virus free.

---

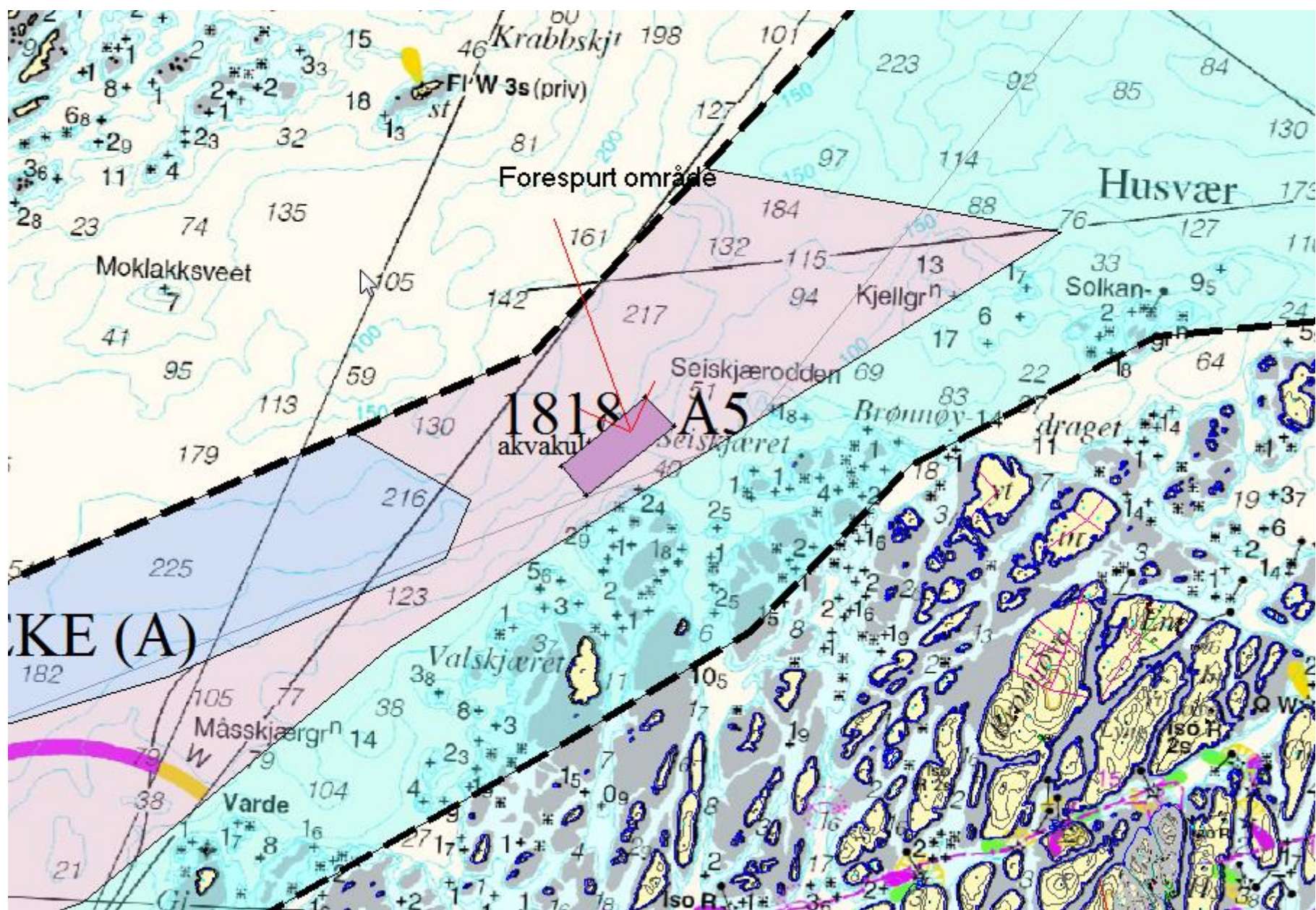
**Fra:** Jonny Iversen [<mailto:jonny.iversen@heroy-no.kommune.no>]  
**Sendt:** 17. november 2016 10:15  
**Til:** Tor-Hugo Hestnes <[tor-hugo@letsea.no](mailto:tor-hugo@letsea.no)>  
**Emne:** SV: Ny lokalitet Husværffjorden

Hei, her er resultatet

	UTM 33/Euref89
65 56.157N	7315875.925
12 04.411Ø	366882.576
65 56.096N	7315757.012
12 04.572Ø	366999.282
65 55.936N	7315476.033
12 04.120Ø	366642.913
65 55.999 N	7315597.963




Nå værende arealplan



Forslag til kystzoneplan i Herøy

Med vennlig hilsen  
**Jonny Iversen**  
 Fagleder plan



Herøy kommune  
 Tekniske enhet  
 8850 Herøy  
 Sentralbord: 75 06 80 00  
[post@heroy-no.kommune.no](mailto:post@heroy-no.kommune.no)  
[www.heroy-no.kommune.no](http://www.heroy-no.kommune.no)

🌱 tenk miljø før du skriver ut denne e-posten